

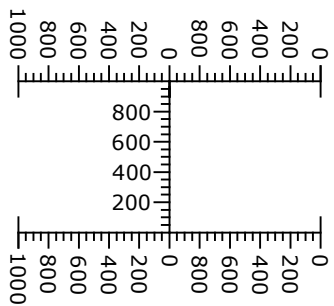
Raccolta di strumenti per carte topografiche - scala 1:25.000 e 1:50.000

Lunghezza 270 mm

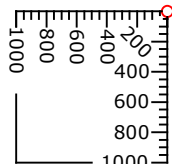


Federazione
Italiana
Escursionismo
Toscana

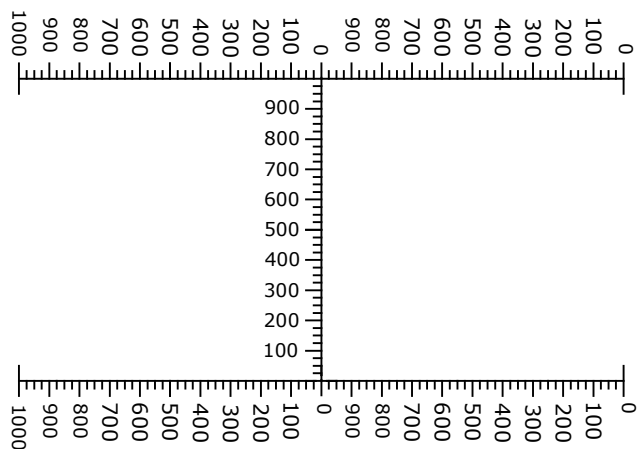
In fase di stampa non ridimensionare il documento. Misurare la lunghezza dei lati per verificare la corretta scala degli strumenti.



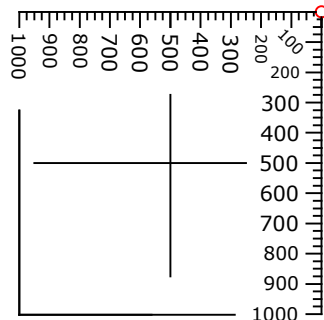
Coord. scala 1:50.000



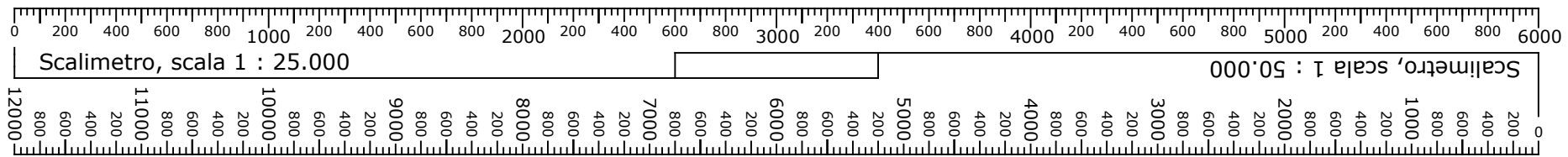
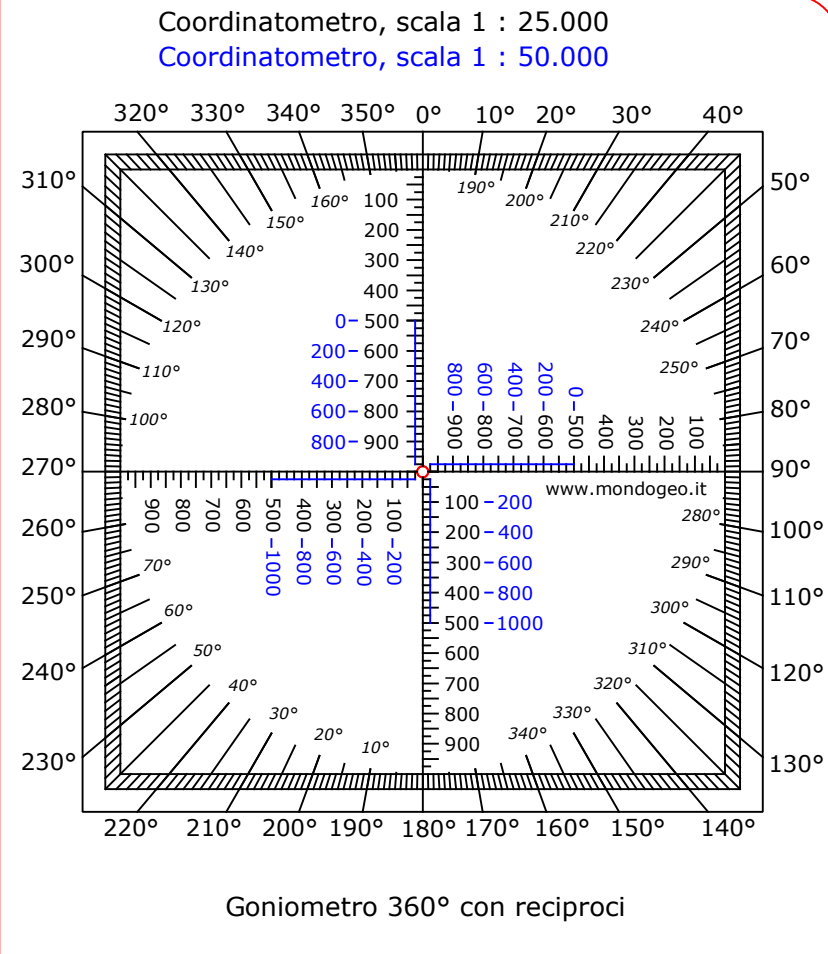
Coordinatometro
scala 1:50.000



Coordinatometro, scala 1:25.000



Coordinatometro
scala 1:25.000



Realizzato da Mauro Vanniri
Lunghezza 180 mm