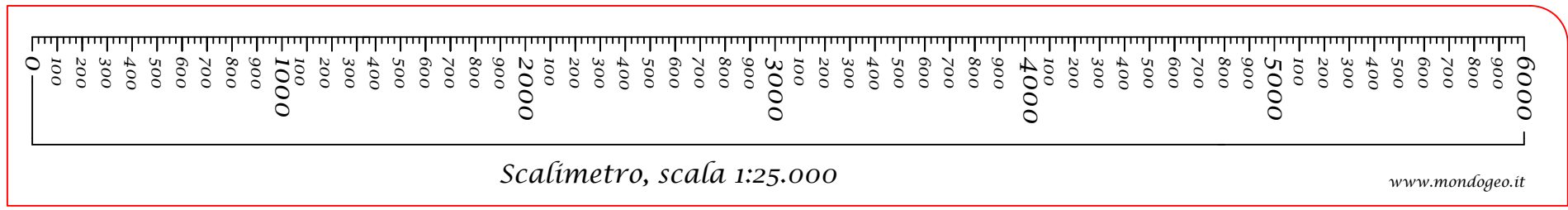
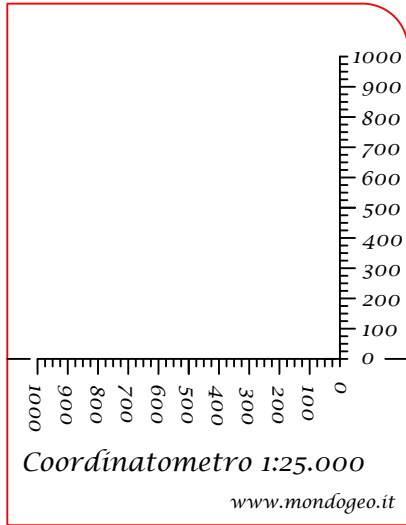
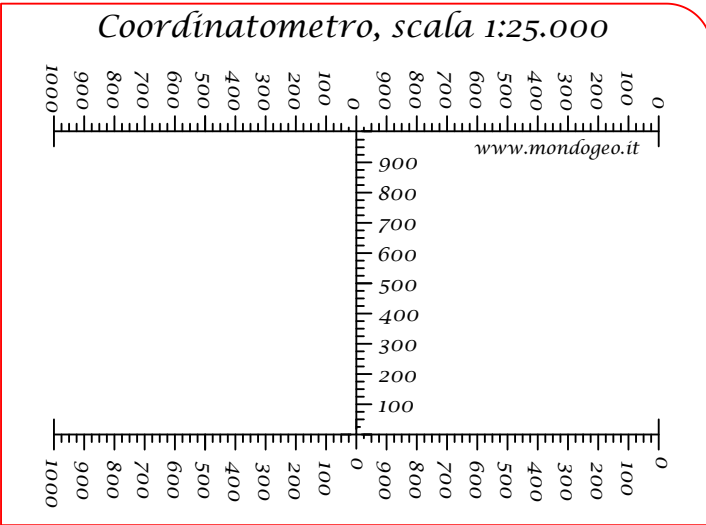
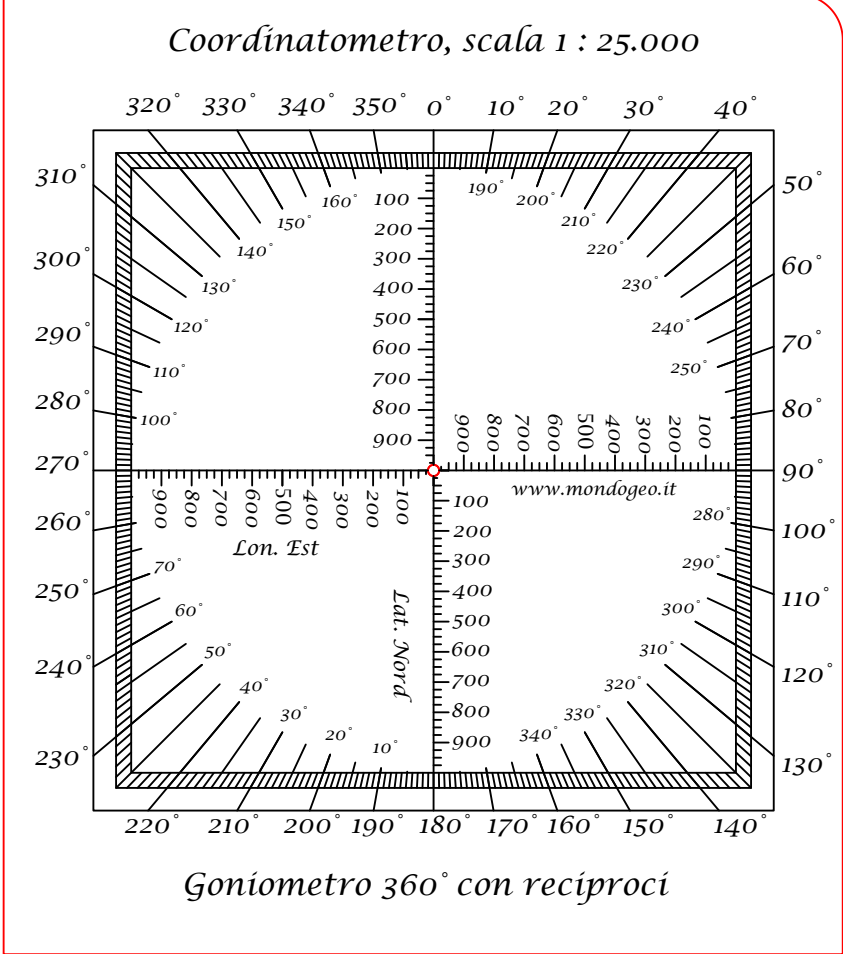
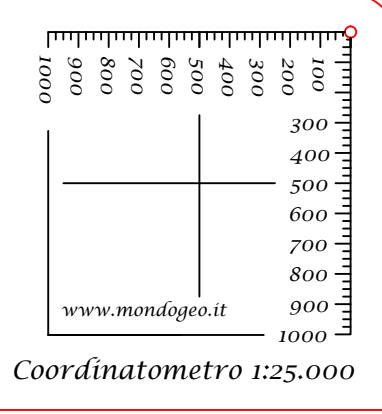



Raccolta di strumenti per carte topografiche in scala 1:25.000

Lunghezza 270 mm

In fase di stampa non ridimensionare il documento. Misurare la lunghezza dei lati per verificare la corretta scala degli strumenti.



www.mondogeo.it
Lunghezza 180 mm



This work is licensed under a Creative Commons Attribution-ShareAlike 4.0 International License

